



Sunday, June 04, 2023

Time of Issue: 0800 hours IST  
(MORNING)

## All India Weather Warning Bulletin

**04 June (Day 1): 04 June (Day 1):** ♦ **Heavy rainfall** very likely at isolated places over Andaman & Nicobar Islands.

♦ **Hailstorm with lightning** very likely at isolated places over Madhya Maharashtra.

♦ **Thunderstorm with lightning & squall (speed 50-60 kmph)** very likely at isolated places over West Rajasthan; **with lightning & gusty winds (speed 40-50 kmph)** at isolated places over Odisha; **with lightning & gusty winds (speed 30-40 kmph)** likely at isolated places over Jammu, Kashmir, Ladakh, Gilgit, Baltistan & Muzaffarabad, East Rajasthan, Chhattisgarh, Andaman & Nicobar Islands, Kerala & Mahe; **with lightning** at isolated places over Haryana, Chandigarh & Delhi, West Uttar Pradesh, Vidarbha, Gangetic West Bengal, Arunachal Pradesh, Nagaland, Manipur, Mizoram & Tripura, Konkan & Goa, Marathwada, Gujarat State, Coastal Andhra Pradesh & Yanam, Telangana, Rayalaseema, South Interior Karnataka and Tamil Nadu, Puducherry & Karaikal.

♦ **Heat Wave conditions** very likely in isolated pockets over Bihar, West Bengal & Sikkim, Coastal Andhra Pradesh & Yanam and Vidarbha.

♦ **Squally weather (wind speed 40-45 kmph gusting to 55 kmph)** very likely over southeast & adjoining southwest Arabian Sea, Lakshadweep-Maldives areas, Andaman Sea and south Bay of Bengal. **Squally wind (speed 45-55 kmph gusting to 65 kmph)** very likely over Northeast Arabian Sea, along & off north Gujarat coast, Gulf of Mannar & adjoining Comorin area. Fishermen are advised not to venture into these areas.

**05 June (Day 2):** ♦ **Heavy rainfall** very likely at isolated places over Kerala and Andaman & Nicobar Islands.

♦ **Thunderstorm with lightning & gusty winds (speed 40-50 kmph)** very likely at isolated places over Odisha; **with lightning & gusty winds (speed 30-40 kmph)** at isolated places over Jammu, Kashmir, Ladakh, Gilgit, Baltistan & Muzaffarabad, Rajasthan, Andaman & Nicobar Islands, Rayalaseema and Kerala & Mahe **with lightning** at isolated places over Chhattisgarh, Assam & Meghalaya, Marathwada, Madhya Maharashtra, Coastal Andhra Pradesh & Yanam, Telangana, Karnataka and Tamil Nadu, Puducherry & Karaikal.

♦ **Heat Wave conditions** likely in isolated pockets over Bihar and West Bengal & Sikkim.

♦ **Squally weather (wind speed 40-45 kmph gusting to 55 kmph)** likely over southeast & adjoining southwest Arabian Sea, Lakshadweep-Maldives areas, north Andaman Sea and south Bay of Bengal. **Squally wind (speed 45-55 kmph gusting to 65 kmph)** very likely over Northeast Arabian Sea, along & off north Gujarat coast, Gulf of Mannar & adjoining Comorin area. Fishermen are advised not to venture into these areas.

**06 June (Day 3):** ♦ **Heavy rainfall** very likely at isolated places over Kerala and Andaman & Nicobar Islands.

♦ **Thunderstorm with lightning & gusty winds (speed 40-50 kmph)** very likely at isolated places over Odisha; **with lightning & gusty winds (speed 30-40 kmph)** at isolated places over Jammu, Kashmir, Ladakh, Gilgit, Baltistan & Muzaffarabad, Rajasthan, Andaman & Nicobar Islands, Rayalaseema and Kerala & Mahe **with lightning** at isolated places over Chhattisgarh, Assam & Meghalaya, Marathwada, Madhya Maharashtra, Coastal Andhra Pradesh & Yanam, Telangana, Karnataka and Tamil Nadu, Puducherry & Karaikal.

♦ **Heat Wave conditions** likely in isolated pockets over Bihar and West Bengal & Sikkim.

♦ **Squally weather (wind speed 40-45 kmph gusting to 55 kmph)** likely over southeast & adjoining southwest Arabian Sea, Lakshadweep-Maldives areas, north Andaman Sea and south Bay of Bengal. **Squally wind (speed 45-55 kmph gusting to 65 kmph)** very likely over Northeast Arabian Sea, along & off north Gujarat coast, Gulf of Mannar & adjoining Comorin area. Fishermen are advised not to venture into these areas.

**07 June (Day 4):** ♦ **Thunderstorm with lightning & gusty winds (speed 30-40 kmph)** very likely at isolated places over Andaman & Nicobar Islands, Kerala & Mahe, Jammu, Kashmir, Ladakh, Gilgit, Baltistan & Muzaffarabad; **with lightning** at isolated places over Sub-Himalayan West Bengal & Sikkim, Odisha, Coastal Andhra Pradesh & Yanam, Telangana, Coastal Andhra Pradesh & Yanam and South Interior Karnataka.

♦ **Heat Wave conditions** likely in isolated pockets over southeast Uttar Pradesh, Bihar and West Bengal & Sikkim.

♦ **Squally weather (wind speed 40-45 kmph gusting to 55 kmph)** likely over southeast & adjoining southwest Arabian Sea, Lakshadweep areas, north Andaman Sea and south Bay of Bengal, Eastcentral Bay of Bengal & adjoining Westcentral & Northeast Bay of Bengal. **Squally wind (speed 45-55 kmph gusting to 65 kmph)** very likely over Northeast Arabian Sea, along & off north Gujarat coast, Gulf of Mannar & adjoining Comorin area. Fishermen are advised not to venture into these areas.

**08 June (Day 5):** ♦ **Thunderstorm with lightning & gusty winds (speed 30-40 kmph)** very likely at isolated places over Andaman & Nicobar Islands, Kerala & Mahe, Jammu, Kashmir, Ladakh, Gilgit, Baltistan & Muzaffarabad; **with lightning** at isolated places over Sub-Himalayan West Bengal & Sikkim, Odisha, Coastal Andhra Pradesh & Yanam, Telangana, Coastal Andhra Pradesh & Yanam and South Interior Karnataka.

♦ **Heat Wave conditions** likely in isolated pockets over southeast Uttar Pradesh, Bihar and West Bengal & Sikkim.

♦ **Squally weather (wind speed 40-45 kmph gusting to 55 kmph)** likely over southeast & adjoining southwest Arabian Sea, Lakshadweep areas, north Andaman Sea and south Bay of Bengal, Eastcentral Bay of Bengal & adjoining Westcentral & Northeast Bay of Bengal. **Squally wind (speed 45-55 kmph gusting to 65 kmph)** very likely over Northeast Arabian Sea, along & off north Gujarat coast, Gulf of Mannar & adjoining Comorin area. Fishermen are advised not to venture into these areas.

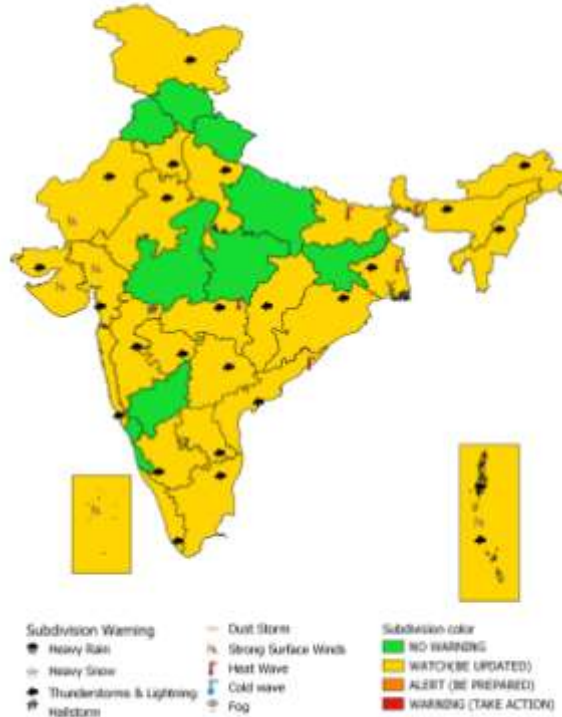
\* Red color warning does not mean "Red Alert" Red color warning means "Take Action".

Forecast and Warning for any day is valid from 0830 hours IST of day till 0830 hours IST of next day For more details kindly visit <https://mausam.imd.gov.in> or contact : 011-2434-4599

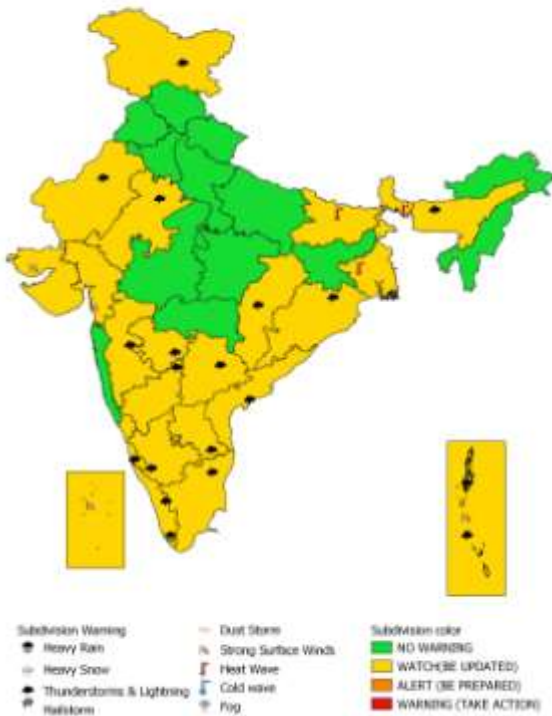
(Service to the Nation since 1875)



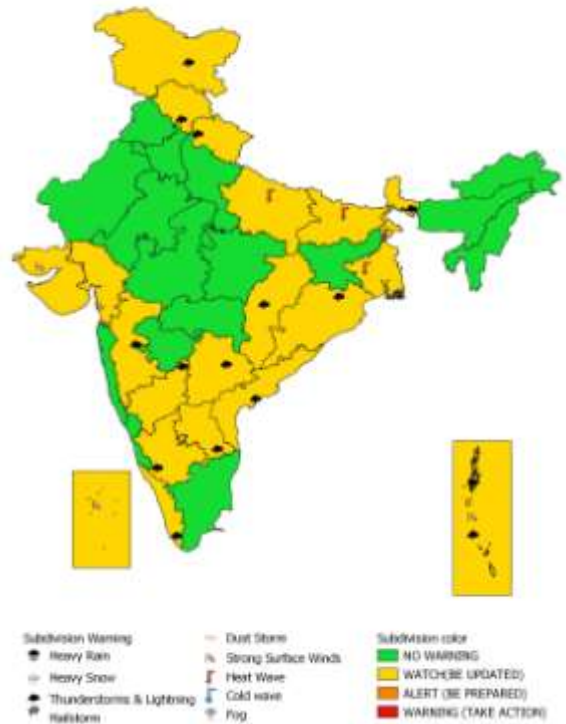
SUBDIVISIONWISE WEATHER WARNING FOR DAY 1  
( 4-6-2023 )



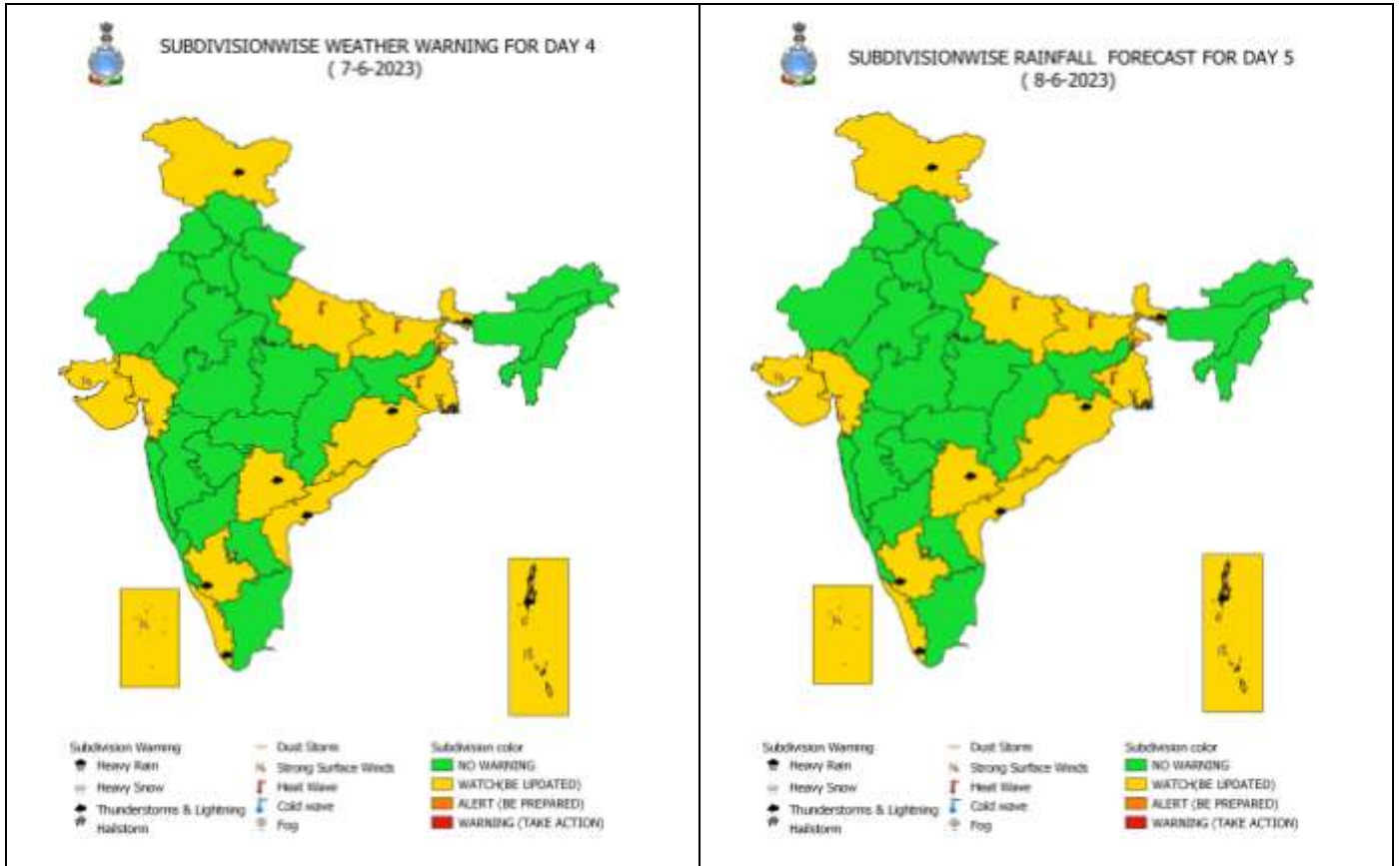
SUBDIVISIONWISE WEATHER WARNING FOR DAY 2  
( 5-6-2023 )



SUBDIVISIONWISE WEATHER WARNING FOR DAY 3  
( 6-6-2023 )



\* Red color warning does not mean "Red Alert" Red color warning means "Take Action".  
Forecast and Warning for any day is valid from 0830 hours IST of day till 0830 hours IST of next day For more details kindly visit <https://mausam.imd.gov.in> or contact : 011-2434-4599  
(Service to the Nation since 1875)

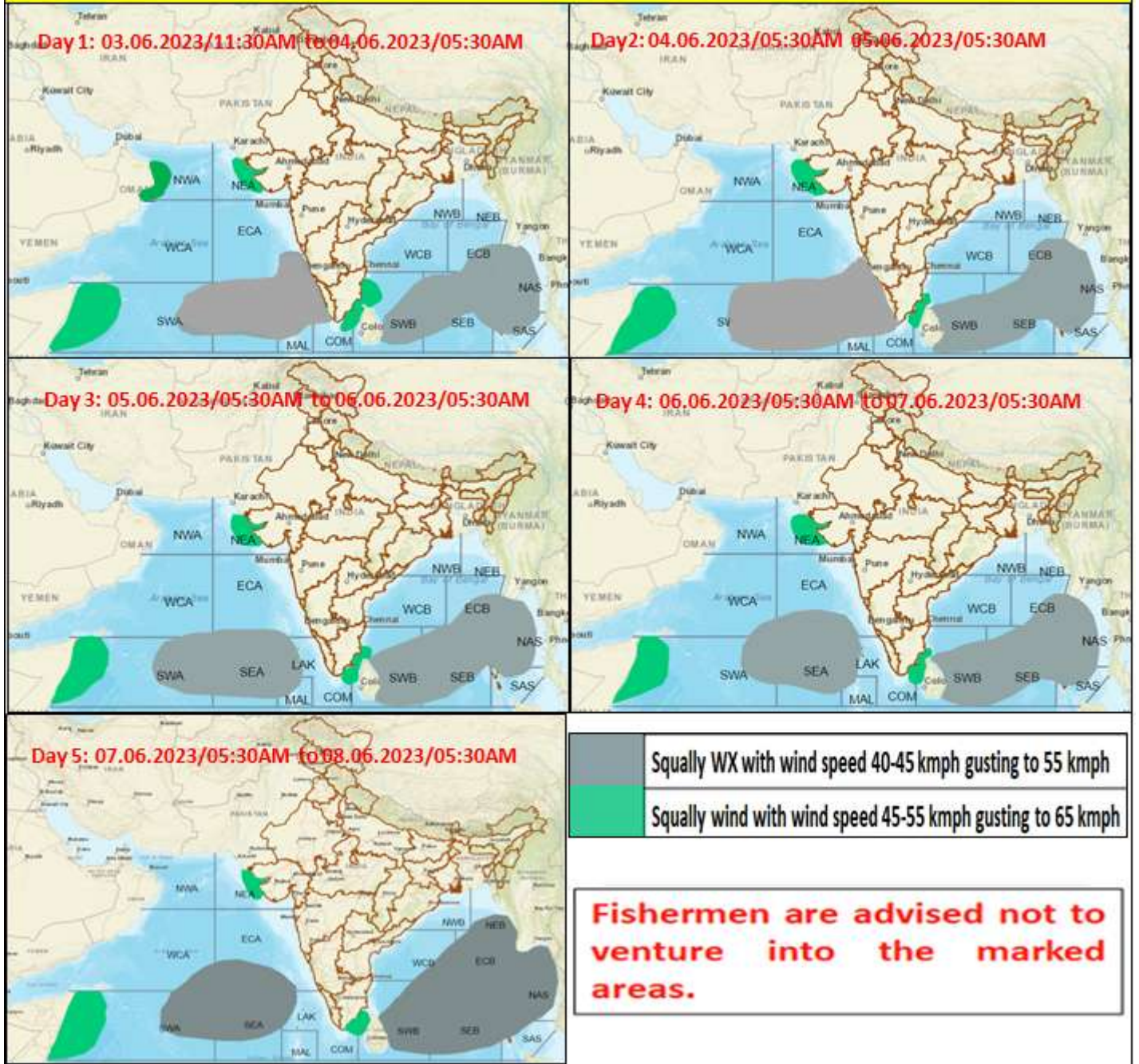


**\* Red color warning does not mean "Red Alert" Red color warning means "Take Action".**  
**Forecast and Warning for any day is valid from 0830 hours IST of day till 0830 hours IST of next day**  
**For more details kindly visit <https://mausam.imd.gov.in> or contact : 011-2434-4599**  
 (Service to the Nation since 1875)





## Fishermen warning graphics

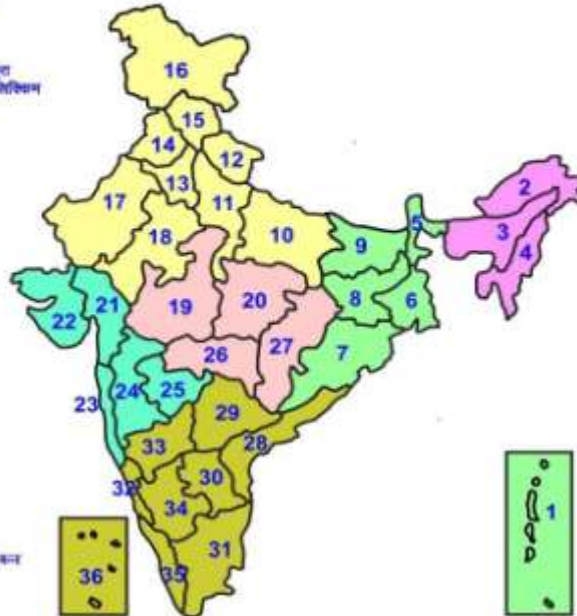


\* Red color warning does not mean "Red Alert" Red color warning means "Take Action".  
Forecast and Warning for any day is valid from 0830 hours IST of day till 0830 hours IST of next day For more details kindly visit <https://mausam.imd.gov.in> or contact : 011-2434-4599  
(Service to the Nation since 1875)



## LEGENDS

- 1 अंडमन और निकोबार द्वीप समूह
- 2 अरुणाचल प्रदेश
- 3 असम और मेघालय
- 4 नागालैंड, मणिपुर, मिजोरम और त्रिपुरा
- 5 उप-हिमालय पश्चिम बंगाल एवं सिक्किम
- 6 गण्डक पश्चिम बंगाल
- 7 ओडिशा
- 8 झारखंड
- 9 बिहार
- 10 पूर्वी उत्तर प्रदेश
- 11 पश्चिम उत्तर प्रदेश
- 12 उत्तराखंड
- 13 हरियाणा, पश्चिमिड़ एवं दिल्ली
- 14 पंजाब
- 15 हिमाचल प्रदेश
- 16 जम्मू एवं कश्मीर एवं लद्दाख
- 17 पश्चिम राजस्थान
- 18 पूर्वी राजस्थान
- 19 पश्चिम मध्य प्रदेश
- 20 पूर्वी मध्य प्रदेश
- 21 गुजरात क्षेत्र
- 22 मौराष्ट्र एवं कच्छ
- 23 कोकण एवं गोवा
- 24 मध्य महाराष्ट्र
- 25 मल्लाप्रादेश
- 26 तमिलनाडु
- 27 उत्तरप्रदेश
- 28 तटीय आंध्र प्रदेश एवं बंगाल
- 29 तेलंगाना
- 30 राजस्थान
- 31 तमिलनाडु, पुदुचेरी एवं कराईकल
- 32 तटीय कर्नाटक
- 33 आंतरिक पश्चिमी कर्नाटक
- 34 आंतरिक दक्षिणी कर्नाटक
- 35 केरल एवं माहे
- 36 लक्षद्वीप



1. Andaman & Nicobar Islands
2. Arunachal Pradesh
3. Assam & Meghalaya
4. Nagaland, Manipur, Mizoram & Tripura
5. Sub-Himalayan West Bengal & Sikkim
6. Gangetic West Bengal
7. Orissa
8. Jharkhand
9. Bihar
10. East Uttar Pradesh
11. West Uttar Pradesh
12. Uttarakhnad
13. Haryana, Chdi & Delhi
14. Punjab
15. Himachal Pradesh
16. Jammu & Kashmir and Ladakh
17. West Rajasthan
18. East Rajasthan
19. West Madhya Pradesh
20. East Madhya Pradesh
21. Gujarat
22. Saurashtra
23. Konkan & Goa
24. Madhya Maharashtra
25. Marathawada
26. Vidharbha
27. Chhattisgarh
28. Coastal Andhra Pradesh & Yanam
29. Telangana
30. Rayalaseema
31. Tamilnadu, Puducherry & Karaikal
32. Coastal Karnataka
33. North Interior Karnataka
34. South Interior Karnataka
35. Kerala & Mahe
36. Lakshadweep

### SPATIAL DISTRIBUTION (% of Stations reporting)

% Stations	Category	% Stations	Category
76-100	Widespread (WS/ Most Places)	26-50	Scattered (SCT/ A Few Places)
51-75	Fairly Widespread (FWS/ Many Places)	1-25	Isolated (ISOL)

### WARNING

WARNING (TAKE ACTION)
ALERT ( BE PREPARED)
WATCH (BE UPDATED)
NO WARNING ( NO ACTION)

### Probabilistic Forecast

Terms	Probability of Occurrence (%)
Unlikely	< 25
Likely	25 - 50
Very Likely	50 - 75
Most Likely	> 75

	Heavy Rain		Heavy Snow		Thunderstorm		Dust Storm
	Strong Winds		Visibility		Cyclone		Squall/ Hail
	Frost		Cold Wave		Heat Wave		Sea State

Kindly download MAUSAM APP for location specific forecast & warning, MEGHDOOT APP for Agromet advisory and DAMINI APP for Lightning Warning & visit state MC/RMC websites for district wise warning.