

Monday, April 14, 2025  
Time of Issue: 2000 hours IST  
(NIGHT)

All India Impact Based Weather Warning Bulletin

Weather Warnings for next 7 days is given below:

(Graphics for warnings & rainfall distribution (Table 1) are given below the text:

**14<sup>th</sup> April (Day 1):**

- ❖ **Heavy rainfall ( $\geq 7$  cm)** likely at isolated places over Assam & Meghalaya.
- ❖ **Thundersquall accompanied with lightning, gusty winds (speed reaching 50 - 60 kmph)** at isolated places over Bihar, Gangetic West Bengal; **with lightning & gusty winds, hailstorm (speed reaching 40 - 50 kmph)** at isolated places over East Madhya Pradesh; **with lightning & gusty winds (speed reaching 40 - 50 kmph)** at isolated places over Nagaland, Manipur, Mizoram & Tripura, Assam & Meghalaya, west Madhya Pradesh, Chhattisgarh, Sub-Himalayan West Bengal & Sikkim, Jharkhand, Kerala & Mahe; **with lightning & gusty winds (speed reaching 30 - 40 kmph)** at isolated places over Konkan & Goa, Madhya Maharashtra, Marathwada, Coastal Andhra Pradesh & Yanam, Rayalaseema, Telangana, Interior Karnataka, East Uttar Pradesh and Vidarbha; **with lightning** at isolated places over Arunachal Pradesh and Tamil Nadu, Puducherry & Karaikal.
- ❖ **Heat wave conditions** very likely in isolated pockets over West Rajasthan.
- ❖ **Hot and Humid conditions** very likely in isolated pockets over Kerala & Mahe.
- ❖ **Squally wind with speed 35 kmph to 45 kmph gusting to 55 kmph** likely to prevail over along & off Gujarat coast and adjoining northeast Arabian sea.

**15<sup>th</sup> April (Day 2):**

- ❖ **Heavy rainfall ( $\geq 7$  cm)** likely at isolated places over Odisha.
- ❖ **Thundersquall accompanied with lightning, gusty winds, hailstorm (speed reaching 50 - 60 kmph)** at isolated places over Jharkhand; **Thundersquall accompanied with lightning, gusty winds (speed reaching 50 - 60 kmph)** at isolated places over Assam & Meghalaya; **Thundersquall accompanied with lightning, gusty winds (speed reaching 40 - 50 kmph)** at isolated places over Vidarbha, Chhattisgarh, Odisha, Nagaland, Manipur, Mizoram & Tripura; **with lightning & gusty winds (speed reaching 30 - 40 kmph)** at isolated places over Gangetic West Bengal, Bihar, Madhya Maharashtra, Marathwada, Kerala & Mahe, Coastal Andhra Pradesh & Yanam, Rayalaseema, Telangana and Interior Karnataka; **with lightning** at isolated places over Uttarakhand and East Madhya Pradesh Arunachal Pradesh, Tamil Nadu, Puducherry & Karaikal,
- ❖ **Heat wave** likely in isolated pockets over Rajasthan, Gujarat State;
- ❖ **Hot and Humid** very likely at isolated places over Gujarat state and Kerala & Mahe.

#### 16<sup>th</sup> April (Day 3):

- ❖ **Heavy rainfall ( $\geq 7$  cm)** very likely at isolated places over Odisha and Assam & Meghalaya.
- ❖ **Thundersquall accompanied with lightning, gusty winds (speed reaching 40 - 50 kmph)** at isolated places over Vidarbha, Jharkhand, Odisha, Assam & Meghalaya and Nagaland, Manipur, Mizoram & Tripura; **with lightning & gusty winds (speed reaching 30 - 40 kmph)** at isolated places over Bihar, Rayalaseema and Coastal Andhra Pradesh & Yanam; **with lightning** at isolated places over Himachal Pradesh, Uttarakhand, East Madhya Pradesh, Arunachal Pradesh, Kerala & Mahe and Interior Karnataka.
- ❖ **Heat wave at some places with severe Heat wave conditions** likely at many places of West Rajasthan; **Heat wave conditions** in isolated pockets over Punjab, Haryana-Chandigarh-Delhi, East Rajasthan, West Madhya Pradesh, Gujarat State.
- ❖ **Hot and Humid conditions** very likely at isolated places over Gujarat state.
- ❖ **Warm night conditions** very likely at isolated places over West Rajasthan

#### 17<sup>th</sup> April (Day 4):

- ❖ **Heavy rainfall ( $\geq 7$  cm)** very likely at isolated places over Assam & Meghalaya, Mizoram and Tripura.
- ❖ **Thundersquall accompanied with lightning, gusty winds (speed reaching 40 - 50 kmph)** at isolated places over Chhattisgarh, Bihar, Jharkhand, Odisha, Assam & Meghalaya and Nagaland, Manipur, Mizoram & Tripura; **with lightning & gusty winds (speed reaching 30 - 40 kmph)** at isolated places over Jammu-Kashmir-Ladakh-Gilgit-Baltistan-Muzaffarabad, Vidarbha, West Bengal & Sikkim, Coastal Andhra Pradesh & Yanam; **with lightning** at isolated places over Arunachal Pradesh, Kerala & Mahe, Rayalaseema, Uttarakhand and Himachal Pradesh.
- ❖ **Heat wave at some places with severe Heat wave conditions** likely at many places of Rajasthan; **Heat wave conditions** in isolated pockets over Punjab, Haryana-Chandigarh-Delhi, Gujarat state.
- ❖ **Hot and Humid** very likely at isolated places over Gujarat state.

#### 18<sup>th</sup> April (Day 5):

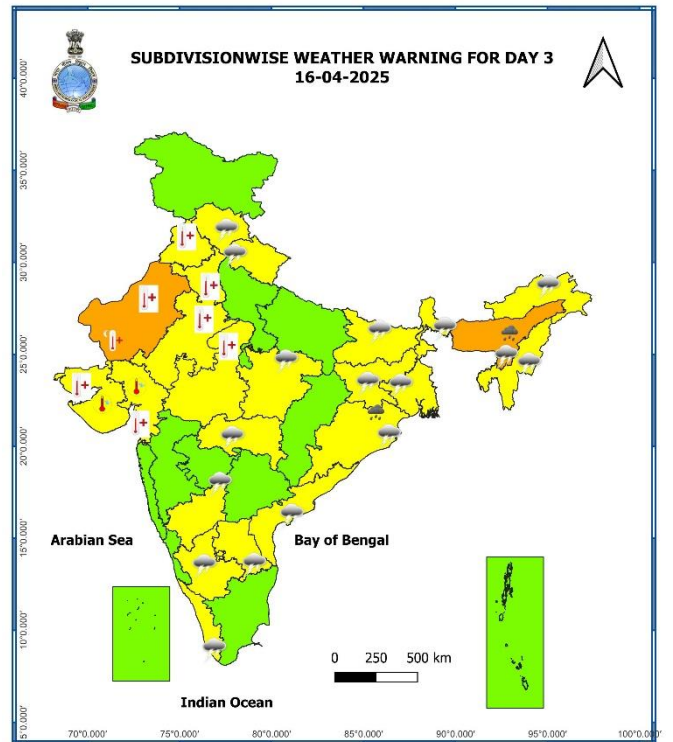
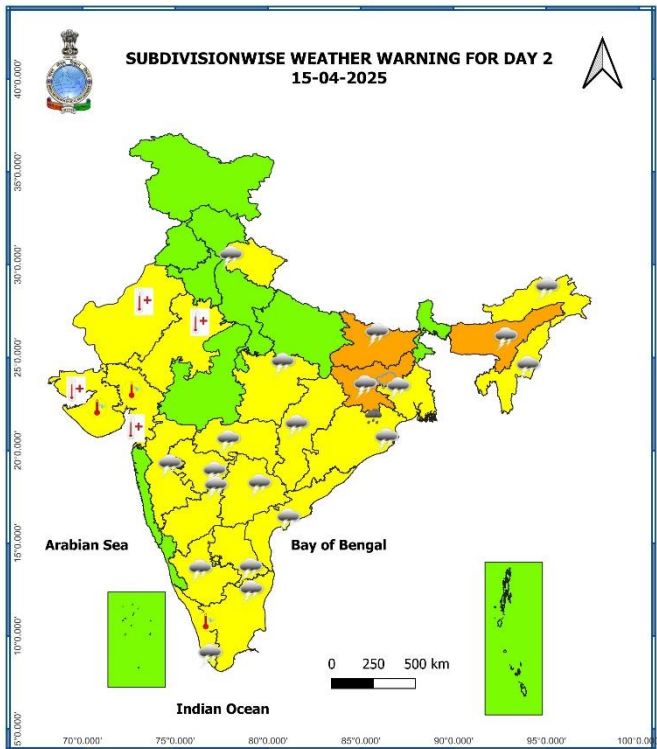
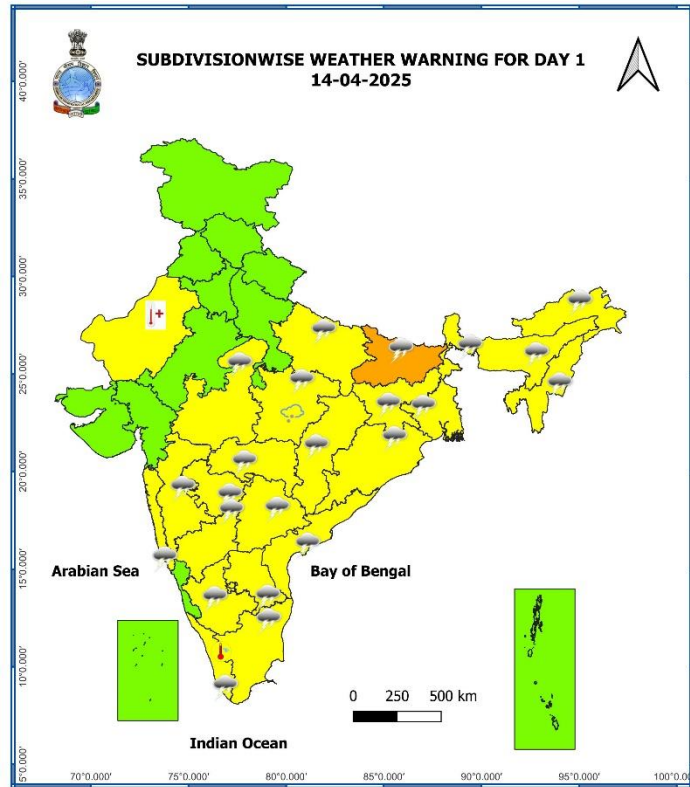
- ❖ **Heavy rainfall/snowfall** likely at isolated places over Jammu-Kashmir-Ladakh-Gilgit-Baltistan-Muzaffarabad and Assam & Meghalaya.
- ❖ **Thundersquall accompanied with lightning, gusty winds (speed reaching 40 - 50 kmph)** at isolated places over Chhattisgarh, Bihar, Jharkhand, Assam & Meghalaya **Thundersquall accompanied with lightning, gusty winds, hailstorm (speed reaching 30 - 40 kmph)** at isolated places over Jammu-Kashmir-Ladakh-Gilgit-Baltistan-Muzaffarabad, Himachal Pradesh and Uttarakhand; **with lightning & gusty winds (speed reaching 30 - 40 kmph)** at isolated places over Punjab, Haryana-Chandigarh-Delhi, Uttar Pradesh, Gangetic West Bengal; **with lightning** at isolated places over Nagaland, Manipur, Mizoram & Tripura, Kerala & Mahe, Coastal Andhra Pradesh & Yanam and Rayalaseema.
- ❖ **Heat wave at some places with severe Heat wave conditions** likely at many places of West Rajasthan; **Heat wave conditions** in isolated pockets over East Rajasthan, Punjab, Haryana-Chandigarh-Delhi and West Madhya Pradesh.
- ❖ **Warm night conditions** very likely at isolated places over Rajasthan.

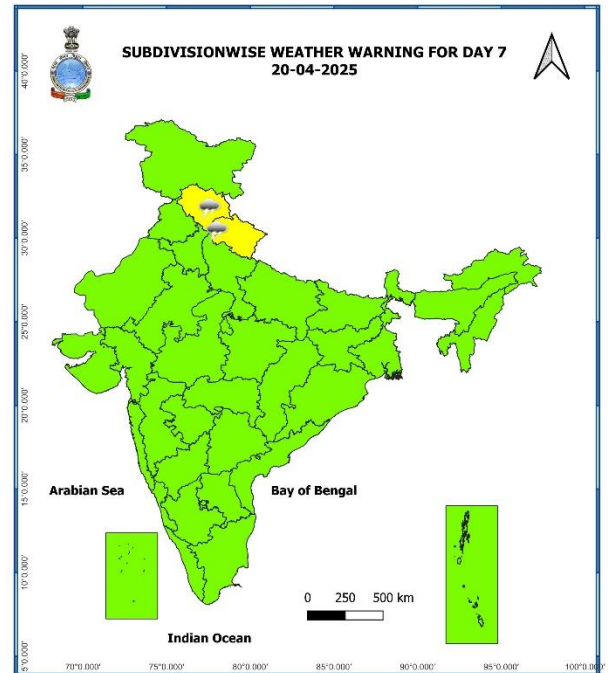
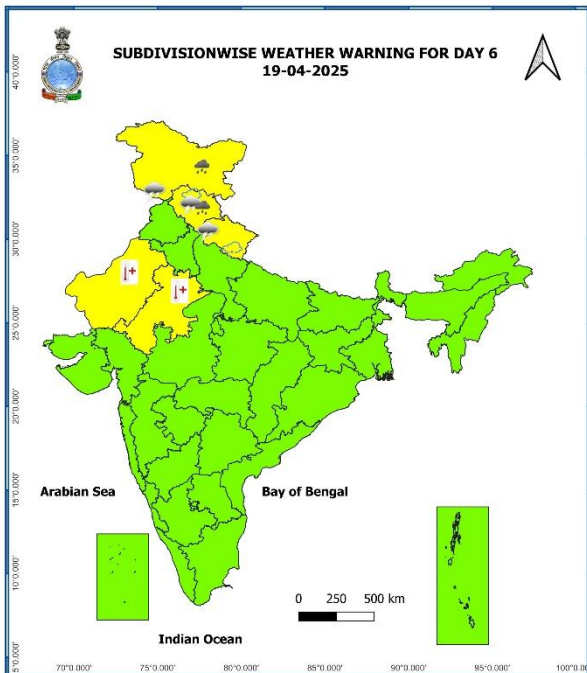
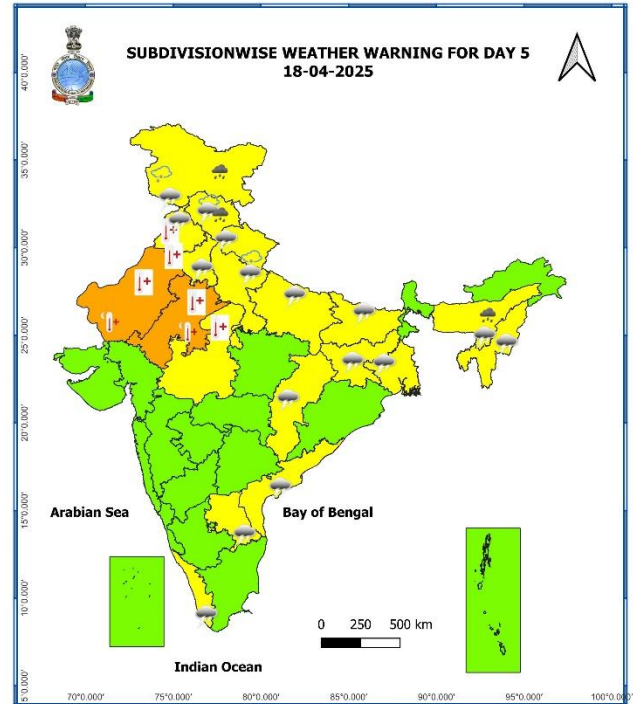
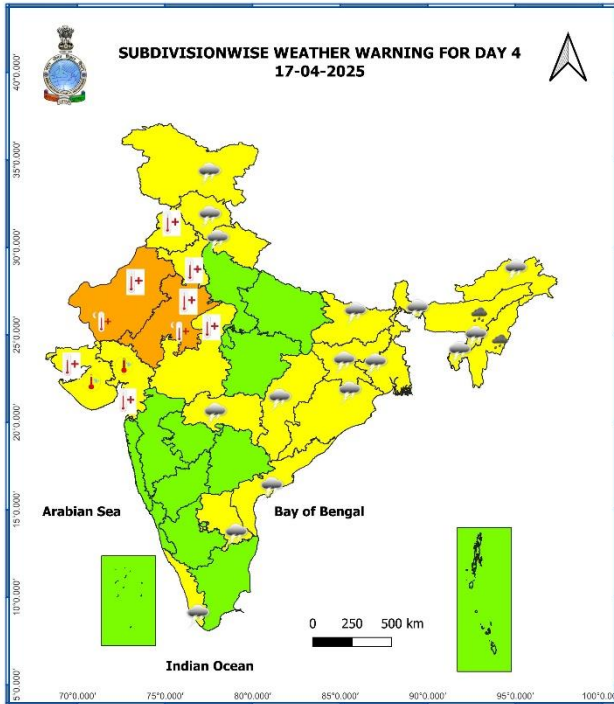
#### 19<sup>th</sup> April (Day 6):

- ❖ **Heat wave conditions** in isolated pockets over Rajasthan.
- ❖ **Heavy rainfall/snowfall** likely at isolated places over Jammu-Kashmir-Ladakh-Gilgit-Baltistan-Muzaffarabad.
- ❖ **Thundersquall accompanied with lightning, gusty winds, hailstorm (speed reaching 30 - 40 kmph)** at isolated places over Himachal Pradesh and Uttarakhand.

#### 20<sup>th</sup> April (Day 7):

- ❖ **Thunderstorm accompanied with lightning** at isolated places over Himachal Pradesh and Uttarakhand.





- Action may be taken based on **ORANGE AND RED** COLOUR warnings.
- Vulnerable regions likely urban and hilly areas action may be initiated for heavy rainfall warning.
- As the lead period increases forecast accuracy decreases.



Table-1

7 Days Rainfall Forecast

S. No.	Subdivision	14-Apr	15-Apr	16-Apr	17-Apr	18-Apr	19-Apr	20-Apr
		Day 1	Day 2	Day 3	Day 4	Day 5	Day 6	Day 7
1	ANDAMAN & NICOBAR ISLANDS	ISOL	SCT	SCT	FWS	SCT	SCT	SCT
2	ARUNACHAL PRADESH	SCT	SCT	SCT	FWS	SCT	SCT	FWS
3	ASSAM & MEGHALAYA	SCT	SCT	FWS	WS	FWS	SCT	FWS
4	NAGALAND, MANIPUR, MIZORAM & TRIPURA	SCT	SCT	SCT	FWS	FWS	FWS	FWS
5	SUB-HIMALAYAN WEST BENGAL & SIKKIM	SCT	SCT	FWS	FWS	FWS	FWS	SCT
6	GANGETIC WEST BENGAL	FWS	SCT	SCT	SCT	FWS	FWS	SCT
7	ODISHA	SCT	FWS	FWS	SCT	SCT	SCT	SCT
8	JHARKHAND	SCT	FWS	SCT	SCT	FWS	SCT	SCT
9	BIHAR	SCT	SCT	ISOL	SCT	ISOL	ISOL	ISOL
10	EAST UTTAR PRADESH	ISOL	DRY	DRY	ISOL	SCT	ISOL	ISOL
11	WEST UTTAR PRADESH	DRY	DRY	DRY	DRY	ISOL	ISOL	ISOL
12	UTTARAKHAND	DRY	ISOL	ISOL	ISOL	SCT	FWS	FWS
13	HARYANA CHANDIGARH & DELHI	DRY	DRY	DRY	DRY	ISOL	ISOL	ISOL
14	PUNJAB	DRY	DRY	DRY	DRY	ISOL	ISOL	ISOL
15	HIMACHAL PRADESH	DRY	DRY	ISOL	ISOL	FWS	FWS	SCT
16	JAMMU & KASHMIR AND LADAKH	DRY	DRY	SCT	ISOL	WS	WS	WS
17	WEST RAJASTHAN	DRY	DRY	DRY	DRY	DRY	DRY	DRY
18	EAST RAJASTHAN	DRY	DRY	DRY	DRY	DRY	DRY	DRY
19	WEST MADHYA PRADESH	ISOL	DRY	DRY	DRY	DRY	DRY	DRY
20	EAST MADHYA PRADESH	ISOL	ISOL	ISOL	ISOL	DRY	DRY	DRY
21	GUJARAT REGION	DRY	DRY	DRY	DRY	DRY	DRY	DRY
22	SAURASHTRA & KUTCH	DRY	DRY	DRY	DRY	DRY	DRY	DRY
23	KONKAN & GOA	ISOL	ISOL	DRY	DRY	DRY	DRY	DRY
24	MADHYA MAHARASHTRA	ISOL	ISOL	ISOL	ISOL	DRY	DRY	DRY
25	MARATHAWADA	ISOL	ISOL	ISOL	ISOL	DRY	DRY	DRY
26	VIDARBHA	ISOL	ISOL	ISOL	ISOL	ISOL	DRY	DRY
27	CHHATTISGARH	ISOL	ISOL	ISOL	ISOL	ISOL	ISOL	ISOL
28	COASTAL ANDHRA PRADESH & YANAM	SCT	SCT	ISOL	ISOL	ISOL	ISOL	ISOL
29	TELANGANA	ISOL	ISOL	ISOL	ISOL	ISOL	ISOL	ISOL
30	RAYALASEEMA	ISOL	ISOL	ISOL	ISOL	ISOL	ISOL	ISOL
31	TAMILNADU PUDUCHERRY & KARAIKAL	SCT	ISOL	ISOL	ISOL	ISOL	ISOL	ISOL
32	COASTAL KARNATAKA	ISOL	ISOL	ISOL	ISOL	ISOL	ISOL	ISOL
33	NORTH INTERIOR KARNATAKA	ISOL	ISOL	ISOL	ISOL	ISOL	ISOL	ISOL
34	SOUTH INTERIOR KARNATAKA	SCT	ISOL	ISOL	ISOL	SCT	ISOL	ISOL
35	KERALA & MAHE	SCT	SCT	SCT	SCT	SCT	SCT	SCT
36	LAKSHADWEEP	SCT	DRY	DRY	DRY	DRY	DRY	DRY

• As the lead period increases forecast accuracy decreases.

**Impact expected and action suggested due to isolated thunderstorm with lightning/gusty winds & Hailstorm over East Madhya Pradesh on 14<sup>th</sup>; Jharkhand on 15<sup>th</sup>; Jammu-Kashmir-Ladakh-Gilgit-Baltistan-Muzaffarabad on 18<sup>th</sup>; Himachal Pradesh, Uttarakhand on 18<sup>th</sup> & 19<sup>th</sup> April.**

**Impact expected:**

- Strong wind/hail may damage plantation, horticulture and standing crops.
- Hail may injure people and cattle at open places.
- Partial damage to vulnerable structures due to strong winds.
- Minor damage to kutcha houses/walls and huts.
- Loose objects may fly.

**Action suggested:**

- Stay indoors, close windows & doors and avoid travel if possible.
- Take safe shelters; do not take shelter under trees.
- Do not lie on concrete floors and do not lean against concrete walls.
- Unplug electrical/ electronic appliances.
- Immediately get out of water bodies.
- Keep away from all the objects that conduct electricity.

**Impact expected and action suggested due to Heat wave to severe heat wave conditions over**

1. **Heat wave conditions to severe heat wave condition** over West Rajasthan during 14<sup>th</sup>-19<sup>th</sup> with severe heat wave conditions at isolated/some parts during 16<sup>th</sup>-18<sup>th</sup> April.
2. **Heat wave conditions** over East Rajasthan during 15<sup>th</sup>-19<sup>th</sup>; Gujarat State during 15<sup>th</sup>-17<sup>th</sup>; Punjab, Haryana, West Madhya Pradesh during 16<sup>th</sup>-18<sup>th</sup> April.

**Orange alert Areas**

- High temperature & increased likelihood of heat illness symptoms in people who are either exposed to sun for a prolonged period or doing heavy work.
- High health concern for vulnerable people e.g. infants, elderly, people with chronic diseases.
- Avoid heat exposure– keep cool. Avoid dehydration.
- Drink sufficient water- even if not thirsty.
- Use ORS, homemade drinks like lassi, torani (rice water), lemon water, buttermilk, etc. to keep yourself hydrated.

**Yellow alert Areas**

- Moderate temperature & heat is tolerable for general public but moderate health concern likely for vulnerable people e.g. infants, elderly, people with chronic diseases.
- Avoid heat exposure.
- Wear lightweight, light colour, loose, cotton clothes.
- Cover your head, use a cloth, hat or umbrella.

### Agromet advisories for likely impact of Hailstorm / Heavy Rainfall / Gusty Winds / Heatwave

- In **Jharkhand**, immediately shift the harvested produce in safer places or cover the produce with tarpaulin sheets in the fields to avoid the adverse impact of likely hailstorm. Use hail net and hail caps to prevent mechanical damage in orchards due to hailstorms.
- In **Meghalaya** and **Odisha**, immediately harvest the mature crops, fruits and vegetables and shift the harvested produce in safer places or cover the produce with tarpaulin sheets in the fields. Also make provision to drain out excess water from standing crop and vegetable fields.
- In **Rajasthan, Punjab, Haryana, West Madhya Pradesh** and **Gujarat**, apply light and frequent irrigation to standing crops in the evening to protect them from heat waves.
- Provide mechanical support to horticultural crops and staking to vegetables to avoid lodging.

#### **Livestock / Poultry / Fishery**

- Keep the animals inside the shed during heavy rainfall / hailstorm and provide them balanced feed.
- Store feed and fodder in a safe place to prevent spoilage.
- To reduce the effect of heat wave/high temperature, cover the roof of poultry sheds with grass. Also provide clean, hygienic and plenty of drinking water to animals.
- Construct an outlet with proper netting around the ponds to drain out excess water, thereby preventing fish from escaping in case of overflow.

### DEFINITION/CRITERIA

#### Rain/ Snow \*

Heavy: 64.5 to 115.5 mm/cm \*  
Very Heavy: 115.6 to 204.4 mm/cm \*  
Extremely Heavy: > 204.4 mm/cm \*

#### Heat Wave

When maximum temperature of a station reaches  $\geq 40^{\circ}\text{C}$  for plains and  $\geq 30^{\circ}\text{C}$  for hilly regions  
(a) Based on Departure from normal  
Heat Wave: Maximum Temperature Departure from normal  $4.5^{\circ}\text{C}$  to  $6.4^{\circ}\text{C}$ .  
Severe Heat Wave: Maximum Temperature Departure from normal  $\geq 6.5^{\circ}\text{C}$   
(b). Based on Actual maximum temperature  
Heat Wave: When actual maximum temperature  $\geq 45^{\circ}\text{C}$ .  
Severe Heat Wave: When actual maximum temperature  $\geq 47^{\circ}\text{C}$   
(c). Criteria for heat wave for coastal stations  
When maximum temperature departure is  $> 4.5^{\circ}\text{C}$  from normal. Heat Wave may be described provided maximum temperature  $\geq 37^{\circ}\text{C}$

#### Warm Night

When maximum temperature remains  $40^{\circ}\text{C}$   
Warm Night: When minimum temperature departure  $4.5^{\circ}\text{C}$  to  $6.4^{\circ}\text{C}$ .  
Severe Warm Night: When minimum temperature departure  $> 6.4^{\circ}\text{C}$ .

#### Cold Wave

When minimum temperature of a station  $\leq 10^{\circ}\text{C}$  for plains and  $\leq 0^{\circ}\text{C}$  for hilly regions.  
(a). Based on departure  
Cold Wave: Minimum Temperature Departure from normal  $-4.5^{\circ}\text{C}$  to  $-6.4^{\circ}\text{C}$ .  
Severe Cold Wave: Minimum Temperature Departure from normal  $\leq -6.5^{\circ}\text{C}$   
(b) Based on actual Minimum Temperature (for Plains only)  
Cold Wave : When Minimum Temperature is  $\leq 4.0^{\circ}\text{C}$   
Severe Cold Wave: When Minimum Temperature is  $\leq 2.0^{\circ}\text{C}$   
(c) For Coastal Stations  
When Minimum Temperature departure is  $\leq -4.5^{\circ}\text{C}$  & actual Minimum Temperature is  $\leq 15^{\circ}\text{C}$

#### Cold Day

When minimum temperature of a station  $\leq 10^{\circ}\text{C}$  for plains and  $\leq 0^{\circ}\text{C}$  for hilly regions  
Based on departure  
Cold Day: Maximum Temperature Departure from normal  $-4.5^{\circ}\text{C}$  to  $-6.4^{\circ}\text{C}$ .  
Severe Cold Day: Maximum Temperature Departure from normal  $\leq -6.5^{\circ}\text{C}$

#### Fog

Phenomenon of small droplets suspended in air and the horizontal visibility  $< 1\text{km}$   
Moderate Fog: When the visibility between 500-200 metres  
Dense Fog: when the visibility between 50- 200 metres  
Very Dense Fog: when the visibility  $< 50$  metres

#### Thunderstorm

Sudden electrical discharges manifested by a flash of light (Lightning) and a sharp rumbling sound (thunder)

#### Dust/Sand Storm

An ensemble of particles of dust or sand energetically lifted to great heights by a strong and turbulent wind.

#### Frost

Ice deposits on ground  
Air temperature  $\leq 4^{\circ}\text{C}$  ( over Plains)

#### Squall

A strong wind that rises suddenly, lasts for atleast 1 minute.  
Moderate: Wind speed 52-61 kmph  
Severe: Wind speed 62-87 kmph  
Very Severe: Wind speed  $> 87$  kmph

#### Sea State

Effect of various waves in the sea over specific area  
Rough to very rough: Wind speed 41-62 kmph (22-33 knots) & Wave height 2.5-6 metre  
High to very high: Wind speed 63-117 kmph ( 34-63 knots) & Wave height 6-14 metre  
Phenomenal: Wind speed  $> 117$  kmph ( $> 63$  knots) & Wave height  $> 14$  metre

#### Cyclone

Cyclonic Storm: Wind speed 62-87 kmph (34-47 knots)  
Severe Cyclonic Storm: Wind speed 88-117 kmph (48-63 knots)  
Very Severe Cyclonic Storm: Wind speed 118-165 kmph (64 - 89 knots)  
Extremely Severe Cyclonic Storm: Wind speed 166-220 kmph (90 -119 knots)  
Super Cyclone Storm: Wind speed  $> 220$  kmph ( $> 119$  knots)

\* Red colour warning does not mean "Red Alert", Red colour warning means "Take Action".  
Forecast and Warning for any day is valid from 0830 hours IST of day till 0830 hours IST of next day.  
For more details, kindly visit <https://mausam.imd.gov.in> or contact: 011-2434-4599  
(Service to the Nation since 1875)

**Hot and Humid:** When maximum temperatures remains  $3^{\circ}\text{C}$  above normal along with the above normal relative humidity.