

Saturday, May 10, 2025  
Time of Issue: 2000 hours IST  
(NIGHT)

**All India Impact Based Weather Warning Bulletin**

**Weather Warnings for next 7 days is given below:**

**(Graphics for warnings & rainfall distribution (Table 1) are given below the text:**

**10<sup>th</sup> May (Day 1)**

- ❖ **Heavy to very heavy rainfall** very likely at isolated places over Saurashtra & Kutch; **Heavy Rainfall** very likely at isolated places over Arunachal Pradesh.
- ❖ **Thundersquall with wind speed reaching(50-60kmph)** very likely at isolated places over Saurashtra & Kutch.
- ❖ **Thunderstorm accompanied with lightning & gusty winds(40-50kmph)** very likely at isolated places over Jammu-Kashmir-Ladakh-Gilgit-Baltistan-Muzaffarabad, Himachal Pradesh, Uttarakhand, West Uttar Pradesh, East Rajasthan, Madhya Pradesh, Madhya Maharashtra, Gujarat Region, Coastal Andhra Pradesh & Yanam, South Interior Karnataka.
- ❖ **Thunderstorm accompanied with lightning & gusty winds(30-40kmph)** very likely at isolated places over West Rajasthan, Vidarbha, Chhattisgarh, Sub-Himalayan West Bengal & Sikkim, Assam & Meghalaya, Konkan & Goa, Marathwada, Telangana.
- ❖ **Thunderstorm accompanied with Lightning** very likely at isolated places over Arunachal Pradesh, Nagaland, Manipur, Mizoram & Tripura, Coastal Karnataka, North Interior Karnataka.
- ❖ **Heat Wave condition** very likely at isolated places over West Bengal & Sikkim.
- ❖ **Hot and Humid Weather** very likely at isolated places over Assam & Meghalaya, Nagaland, Manipur, Mizoram & Tripura, Tamil Nadu, Puducherry & Karaikal, Kerala & Mahe, Odisha.

**11<sup>th</sup> May (Day 2)**

- ❖ **Heavy Rainfall** very likely at isolated places over Arunachal Pradesh, Assam & Meghalaya, Nagaland, Manipur, Mizoram & Tripura and Sub Himalayan West Bengal & Sikkim.
- ❖ **Thunderstorm accompanied with lightning & gusty winds(40-50kmph)** very likely at isolated places over Jammu-Kashmir-Ladakh-Gilgit-Baltistan-Muzaffarabad, Rajasthan, Assam & Meghalaya, Madhya Maharashtra, Telangana, South Interior Karnataka, Madhya Pradesh, Vidarbha, Sub-Himalayan West Bengal & Sikkim, Nagaland, Manipur, Mizoram & Tripura, Marathwada, North Interior Karnataka.
- ❖ **Thunderstorm accompanied with lightning & gusty winds(30-40kmph)** very likely at isolated places over Himachal Pradesh, West Uttar Pradesh, Gangetic West Bengal, Chhattisgarh, Jharkhand, Gujarat state, Coastal Andhra Pradesh & Yanam, Rayalaseema, Coastal Karnataka.
- ❖ **Thunderstorm accompanied with Lightning** very likely at isolated places over Uttarakhand, Punjab, Haryana-Chandigarh-Delhi, East Uttar Pradesh, Arunachal Pradesh, Kerala & Mahe, Lakshadweep.
- ❖ **Heat Wave condition** very likely at isolated places over Odisha, Gangetic West Bengal.
- ❖ **Hot and Humid Weather** very likely at isolated places over Nagaland, Manipur, Mizoram & Tripura, Tamil Nadu, Puducherry & Karaikal, Kerala & Mahe, Odisha, Jharkhand.

### 12<sup>th</sup> May (Day 3)

- ❖ **Heavy to Very Heavy Rainfall** likely at isolated places over Arunachal Pradesh and Sub Himalayan West Bengal & Sikkim.
- ❖ **Heavy Rainfall** likely at isolated places over Assam & Meghalaya and Nagaland, Manipur, Mizoram & Tripura.
- ❖ **Thundersquall with wind speed reaching(50-60kmph)** likely at isolated places over Sub-Himalayan West Bengal & Sikkim.
- ❖ **Thunderstorm accompanied with lightning & gusty winds(40-50kmph)** likely at isolated places over Rajasthan, Madhya Pradesh, Gangetic West Bengal, Odisha, Assam & Meghalaya, Telangana, North & South Interior Karnataka, Madhya Maharashtra, Marathwada.
- ❖ **Thunderstorm accompanied with lightning & gusty winds(30-40kmph)** likely at isolated places over Gujarat state, Coastal Andhra Pradesh & Yanam, Rayalaseema, Coastal Karnataka.
- ❖ **Thunderstorm accompanied with Lightning** likely at isolated places over Arunachal Pradesh, Himachal Pradesh, Kerala & Mahe, Lakshadweep.
- ❖ **Heat Wave** likely at isolated places over Bihar, Jharkhand, Odisha and West Bengal & Sikkim.

### 13<sup>th</sup> May (Day 4)

- ❖ **Heavy to Very Heavy Rainfall** likely at isolated places over Assam & Meghalaya.
- ❖ **Heavy Rainfall** likely at isolated places over Arunachal Pradesh, Tamil Nadu, Puducherry & Karaikal, Nicobar Islands and Sub Himalayan West Bengal & Sikkim.
- ❖ **Thundersquall with wind speed reaching(50-60kmph)** likely at isolated places over Chhattisgarh, Coastal Andhra Pradesh, Telangana.
- ❖ **Thunderstorm accompanied with lightning & gusty winds(40-50kmph)** likely at isolated places Madhya Pradesh, Vidarbha, Sub-Himalayan West Bengal & Sikkim, Madhya Maharashtra, Marathwada, Rayalaseema, North Interior Karnataka.
- ❖ **Thunderstorm accompanied with lightning & gusty winds(30-40kmph)** likely at isolated places over Gangetic West Bengal, Assam & Meghalaya, Nagaland, Manipur, Mizoram & Tripura. Tamil Nadu, Puducherry & Karaikal, Costal & South Interior Karnataka.
- ❖ **Thunderstorm accompanied with Lightning** likely at isolated places over Arunachal Pradesh, Kerala & Mahe.
- ❖ **Heat Wave** likely at isolated places over Bihar, Gangetic West Bengal, Jharkhand and Odisha.
- ❖ **Hot and Humid Weather** very likely at isolated places over Tamil Nadu, Puducherry & Karaikal, Odisha, Jharkhand.

### 14<sup>th</sup> May (Day 5)

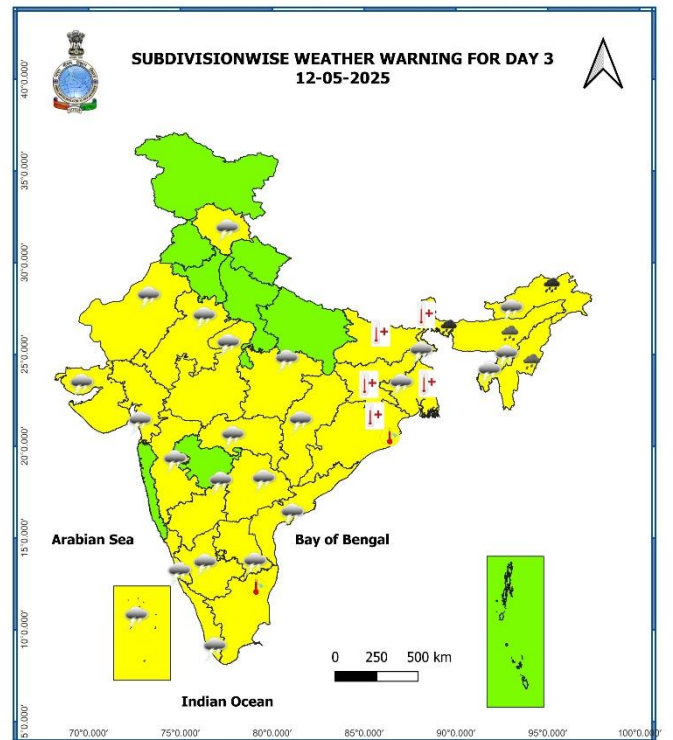
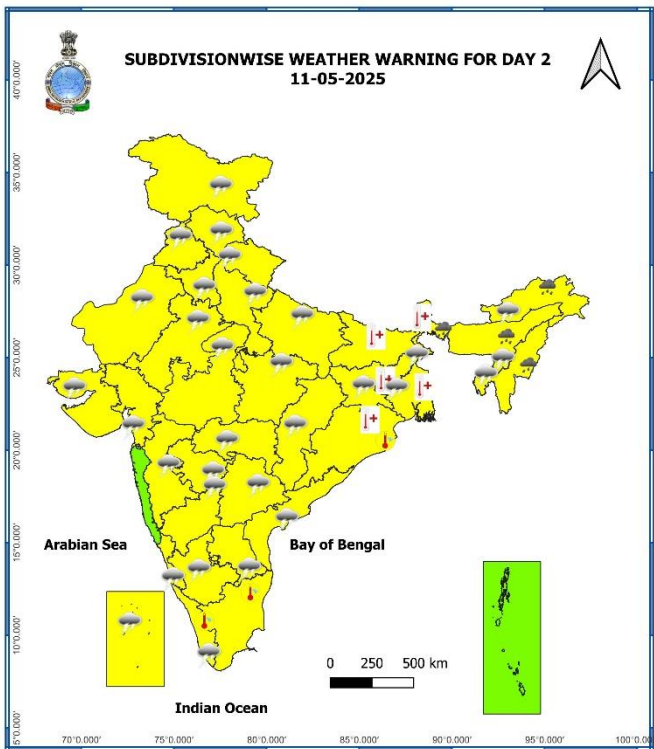
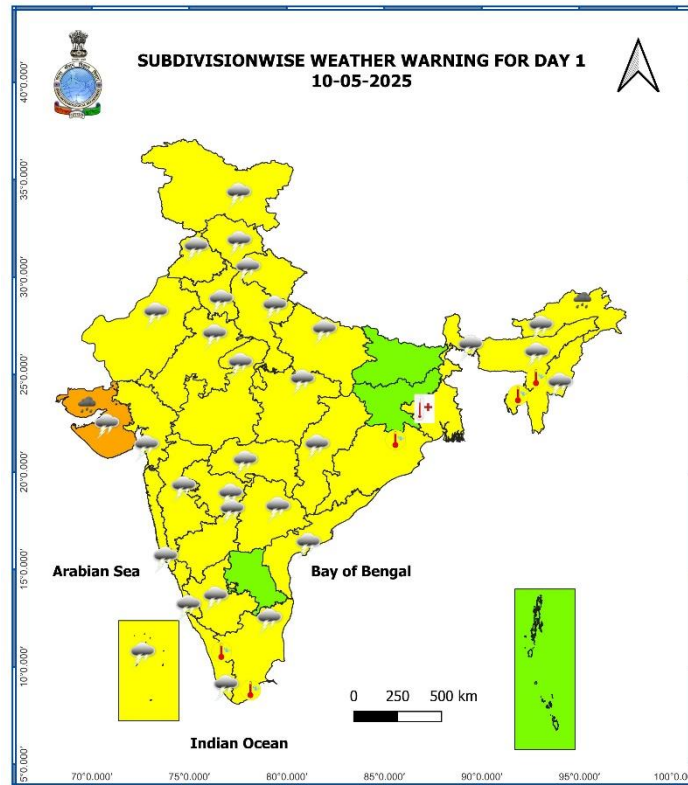
- ❖ **Heavy Rainfall** likely at isolated places over Andaman & Nicobar Islands, Sub-Himalayan West Bengal & Sikkim, Arunachal Pradesh, Tamil Nadu, Puducherry & Karaikal Assam & Meghalaya.
- ❖ **Thundersquall with wind speed reaching(50-60kmph)** likely at isolated places over Chhattisgarh, Coastal Andhra Pradesh, Telangana.
- ❖ **Thunderstorm accompanied with lightning & gusty winds(40-50kmph)** likely at isolated places Madhya Pradesh, Vidarbha, West Bengal & Sikkim, Madhya Maharashtra, Marathwada, Rayalaseema, North Interior Karnataka, Nagaland, Manipur, Mizoram & Tripura.
- ❖ **Thunderstorm accompanied with lightning & gusty winds(30-40kmph)** likely at isolated places over Tamil Nadu, Puducherry & Karaikal, Costal & South Interior Karnataka.
- ❖ **Thunderstorm accompanied with Lightning** likely at isolated places over Arunachal Pradesh, Kerala & Mahe.
- ❖ **Heat Wave** likely at isolated places over Bihar, East Uttar Pradesh, Gangetic West Bengal, Jharkhand and Odisha.
- ❖ **Hot and Humid Weather** very likely at isolated places over Odisha.

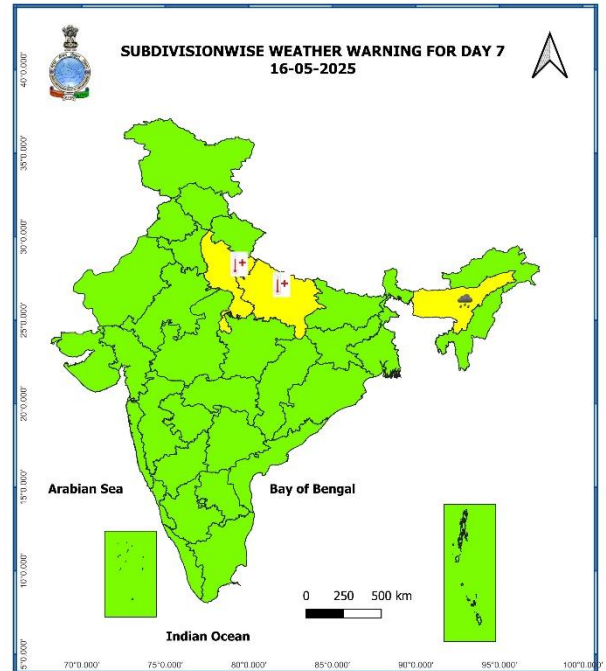
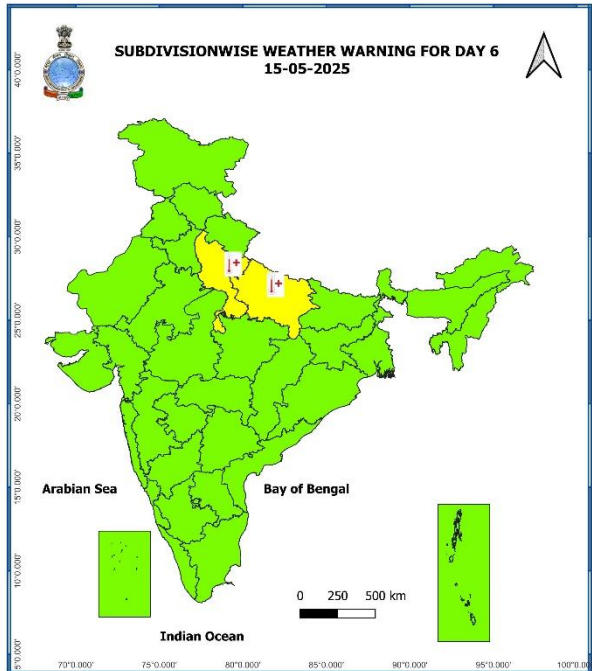
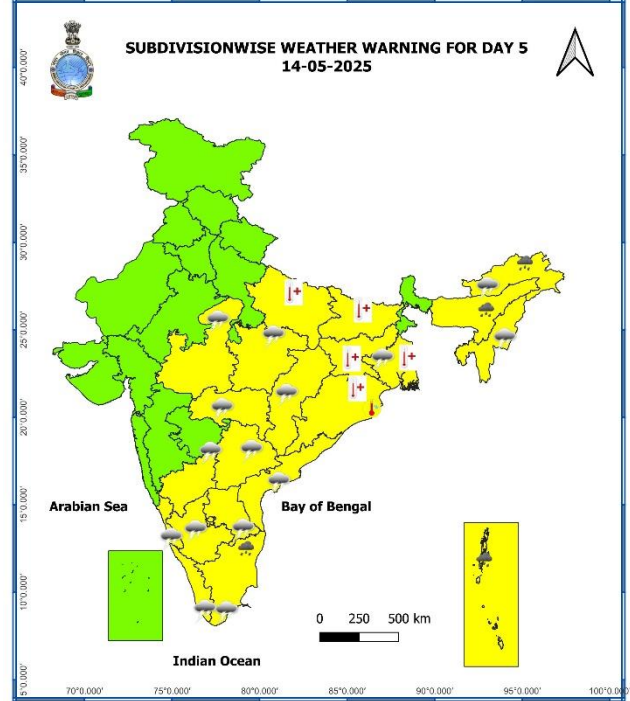
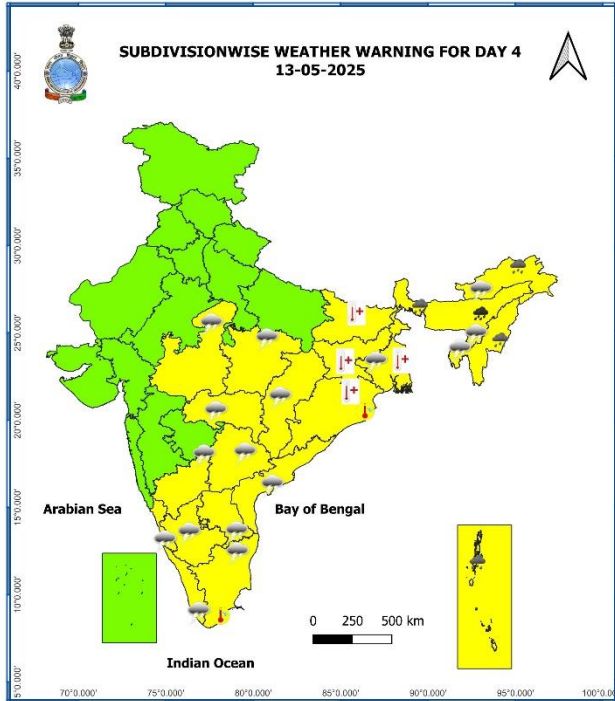
### 15<sup>th</sup> May (Day 6)

- ❖ **Heat Wave** likely at isolated places over Uttar Pradesh.

### 16<sup>th</sup> May (Day 7)

- ❖ **Heavy Rainfall** likely at isolated places over Assam & Meghalaya.
- ❖ **Heat Wave** likely at isolated places over Uttar Pradesh.





- Action may be taken based on **ORANGE AND RED** COLOUR warnings.
- Vulnerable regions likely urban and hilly areas action may be initiated for heavy rainfall warning.
- As the lead period increases forecast accuracy decreases.



Table-1

7 Days Rainfall Forecast								
S. No.	Subdivision	10-May	11-May	12-May	13-May	14-May	15-May	16-May
		Day 1	Day 2	Day 3	Day 4	Day 5	Day 6	Day 7
1	ANDAMAN & NICOBAR ISLANDS	FWS	WS	WS	WS	WS	WS	WS
2	ARUNACHAL PRADESH	FWS	WS	WS	WS	FWS	FWS	FWS
3	ASSAM & MEGHALAYA	SCT	FWS	WS	WS	WS	WS	WS
4	NAGALAND, MANIPUR, MIZORAM & TRIPURA	ISOL	SCT	SCT	SCT	SCT	SCT	SCT
5	SUB-HIMALAYAN WEST BENGAL & SIKKIM	SCT	FWS	WS	WS	FWS	FWS	FWS
6	GANGETIC WEST BENGAL	DRY	ISOL	ISOL	ISOL	SCT	SCT	SCT
7	ODISHA	ISOL	ISOL	ISOL	ISOL	ISOL	ISOL	ISOL
8	JHARKHAND	DRY	DRY	DRY	ISOL	ISOL	ISOL	ISOL
9	BIHAR	DRY	DRY	DRY	DRY	ISOL	ISOL	ISOL
10	EAST UTTAR PRADESH	ISOL	DRY	DRY	DRY	DRY	DRY	DRY
11	WEST UTTAR PRADESH	ISOL	DRY	DRY	DRY	DRY	DRY	DRY
12	UTTARAKHAND	SCT	SCT	ISOL	ISOL	ISOL	ISOL	ISOL
13	HARYANA CHANDIGARH & DELHI	ISOL	SCT	ISOL	ISOL	ISOL	ISOL	ISOL
14	PUNJAB	ISOL	SCT	ISOL	ISOL	ISOL	ISOL	ISOL
15	HIMACHAL PRADESH	SCT	ISOL	ISOL	ISOL	ISOL	ISOL	ISOL
16	JAMMU & KASHMIR AND LADAKH	SCT	SCT	SCT	ISOL	ISOL	ISOL	ISOL
17	WEST RAJASTHAN	ISOL	ISOL	ISOL	DRY	DRY	DRY	DRY
18	EAST RAJASTHAN	ISOL	ISOL	ISOL	ISOL	DRY	DRY	DRY
19	WEST MADHYA PRADESH	ISOL	ISOL	ISOL	ISOL	ISOL	ISOL	ISOL
20	EAST MADHYA PRADESH	ISOL	ISOL	ISOL	ISOL	ISOL	ISOL	ISOL
21	GUJARAT REGION	SCT	ISOL	ISOL	ISOL	DRY	DRY	DRY
22	SAURASHTRA & KUTCH	SCT	ISOL	ISOL	ISOL	DRY	DRY	DRY
23	KONKAN & GOA	ISOL	ISOL	ISOL	ISOL	ISOL	DRY	DRY
24	MADHYA MAHARASHTRA	ISOL	ISOL	ISOL	ISOL	ISOL	ISOL	ISOL
25	MARATHAWADA	ISOL	ISOL	ISOL	ISOL	ISOL	ISOL	ISOL
26	VIDARBHA	ISOL	SCT	SCT	ISOL	ISOL	ISOL	ISOL
27	CHHATTISGARH	ISOL	ISOL	ISOL	ISOL	ISOL	ISOL	ISOL
28	COASTAL ANDHRA PRADESH & YANAM	ISOL	ISOL	SCT	SCT	FWS	FWS	FWS
29	TELANGANA	SCT	ISOL	SCT	FWS	FWS	FWS	FWS
30	RAYALASEEMA	ISOL	ISOL	SCT	SCT	FWS	FWS	FWS
31	TAMILNADU PUDUCHERRY & KARAIKAL	ISOL	ISOL	ISOL	SCT	SCT	SCT	SCT
32	COASTAL KARNATAKA	ISOL	ISOL	SCT	SCT	FWS	FWS	FWS
33	NORTH INTERIOR KARNATAKA	ISOL	ISOL	SCT	SCT	FWS	FWS	FWS
34	SOUTH INTERIOR KARNATAKA	ISOL	ISOL	SCT	SCT	FWS	FWS	FWS
35	KERALA & MAHE	ISOL	ISOL	SCT	SCT	FWS	FWS	FWS
36	LAKSHADWEEP	SCT	SCT	SCT	SCT	FWS	FWS	FWS

• As the lead period increases forecast accuracy decreases.

**Impact & Action Suggested due to heavy to very heavy rainfall over** Saurashtra & Kutch on 10<sup>th</sup>; Sub-Himalayan West Bengal & Sikkim, Arunachal Pradesh on 12<sup>th</sup> and over Assam & Meghalaya on 13<sup>th</sup> May.

**Impact Expected**

- ❖ Localized Flooding of roads, water logging in low lying areas and closure of underpasses mainly in urban areas of the above region.
- ❖ Occasional reduction in visibility due to heavy rainfall.
- ❖ Disruption of traffic in major cities due to water logging in roads leading to increased travel time.
- ❖ Minor damage to kutcha roads.
- ❖ Possibilities of damage to vulnerable structure.
- ❖ Localized Landslides/Mudslides
- ❖ Damage to horticulture and standing crops in some areas due to inundation.
- ❖ It may lead to riverine flooding in some river catchments (for riverine flooding please visit Web page of CWC).

**Action Suggested**

- ❖ Check for traffic congestion on your route before leaving for your destination.
- ❖ Follow any traffic advisories that are issued in this regard.
- ❖ Avoid going to areas that face the water logging problems often.
- ❖ Avoid staying in vulnerable structure.

**Impact expected and action suggested due to isolated thunderstorm with lightning/gusty & Squally winds & Hailstorm over**

- ❖ **Thundersquall wind speed reaching 50-60 kmph gusting to 70 kmph** over Saurashtra & Kutch on 10<sup>th</sup>; Sub-Himalayan West Bengal & Sikkim on 12<sup>th</sup>; Chhattisgarh, Coastal Andhra Pradesh & Yanam and Telangana on 13<sup>th</sup> & 14<sup>th</sup> May.

**Impact expected:**

- Breaking of tree branches, uprooting of large avenue trees. Large dead limbs blown from trees. Damage to Standing crops.
- Minor to Major damage to banana and papaya trees.
- Minor to major damage to power and communication lines due to breaking of branches.
- Strong wind/hail may damage plantation, horticulture and standing crops.
- Hail may injure people and cattle at open places.
- Partial damage to vulnerable structures due to strong winds.
- Minor damage to kutcha houses/walls and huts.
- Loose objects may fly.

**Action suggested:**

- People are advised to keep a watch on the weather for worsening conditions and be ready to move to safer places accordingly.
- Stay indoors, close windows & doors and avoid travel if possible.
- Take safe shelters; do not take shelter under trees.
- Do not lie on concrete floors and do not lean against concrete walls.
- Unplug electrical/ electronic appliances.
- Immediately get out of water bodies.
- Keep away from all the objects that conduct electricity.

**Impact expected and action suggested due to Heat wave conditions over** West Uttar Pradesh on 15<sup>th</sup> & 16<sup>th</sup>; East Uttar Pradesh during 14<sup>th</sup>-16<sup>th</sup>; Sub-Himalayan West Bengal & Sikkim on 10<sup>th</sup> & 11<sup>th</sup>; Gangetic West Bengal during 10<sup>th</sup>-14<sup>th</sup>; Bihar, Jharkhand, Odisha during 11<sup>th</sup>-14<sup>th</sup> May.

#### Yellow alert Areas

- Moderate temperature & heat is tolerable for general public but moderate health concern likely for vulnerable people e.g. infants, elderly, people with chronic diseases.
- Avoid heat exposure.
- Wear lightweight, light colour, loose, cotton clothes.
- Cover your head, use a cloth, hat or umbrella.

#### Agromet advisories for likely impact of Heavy Rainfall / Gusty Winds / Heat Wave

- In Sub Himalayan West Bengal & Sikkim and North Eastern States, make provision to drain out excess water from standing crop and vegetable fields.
- Shift the harvested produce in safer places or cover the produce with tarpaulin sheets in the fields. Tie the harvested crops properly and cover them to minimise the risk of displacement due to strong surface winds.
- Provide mechanical support to horticultural crops and staking to vegetables to avoid lodging.
- To protect standing crops, vegetables and orchards from the adverse effects of heat waves and high temperatures, apply light and frequent irrigation in the evening.

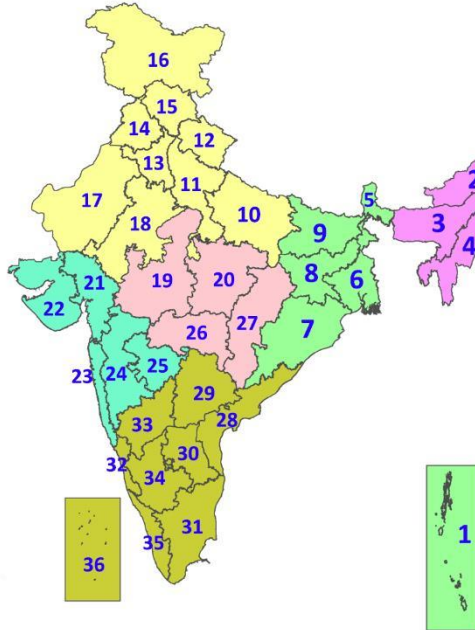
#### Livestock / Poultry / Fishery

- Keep the animals inside the shed during heavy rainfall and provide them balanced feed.
- Store feed and fodder in a safe place to prevent spoilage.
- Construct an outlet with proper netting around the ponds to drain out excess water, thereby preventing fish from escaping in case of overflow.
- To reduce the effect of heat wave/high temperature, cover the roof of poultry sheds with grass. Also, provide clean, hygienic and plenty of drinking water to animals.



## LEGENDS

1. अंडमान और निकोबार द्वीपसमूह
2. अरुणाचल प्रदेश
3. असम और मेघालय
4. नागालैंड, मणिपुर, मिजोरम और त्रिपुरा
5. उप-हिमालयी पश्चिम बंगाल और सिक्किम
6. गंगीय पश्चिम बंगाल
7. ओडिशा
8. झारखंड
9. बिहार
10. पूर्वी उत्तर प्रदेश
11. पश्चिम उत्तर प्रदेश
12. उत्तराखंड
13. हरियाणा, चंडीगढ़ और दिल्ली
14. पंजाब
15. हिमाचल प्रदेश
16. जम्मू और कश्मीर और लद्दाखी
17. पश्चिम राजस्थान
18. पूर्वी राजस्थान
19. पश्चिम मध्य प्रदेश
20. पूर्वी मध्य प्रदेश
21. गुजरात
22. सौराष्ट्र
23. कोंकण और गोवा
24. मध्य महाराष्ट्र
25. मराठवाड़ा
26. विदर्भ
27. छत्तीसगढ़
28. तटीय आंध्र प्रदेश और यनम
29. तेलंगाना
30. रायलसीमा
31. तमिलनाडु, पुडुचेरी और कराईकल
32. तटीय कर्नाटक
33. आंतरिक उत्तरी कर्नाटक
34. आंतरिक दक्षिणी कर्नाटक
35. केरल और माहे
36. लक्षद्वीप



1. Andaman & Nicobar Islands
2. Arunachal Pradesh
3. Assam & Meghalaya
4. Nagaland, Manipur, Mizoram & Tripura
5. Sub-Himalayan West Bengal & Sikkim
6. Gangetic West Bengal
7. Odisha
8. Jharkhand
9. Bihar
10. East Uttar Pradesh
11. West Uttar Pradesh
12. Uttarakhand
13. Haryana, Chandigarh & Delhi
14. Punjab
15. Himachal Pradesh
16. Jammu & Kashmir and Ladakh
17. West Rajasthan
18. East Rajasthan
19. West Madhya Pradesh
20. East Madhya Pradesh
21. Gujarat
22. Saurashtra
23. Konkan & Goa
24. Madhya Maharashtra
25. Marathwada
26. Vidarbha
27. Chhattisgarh
28. Coastal Andhra Pradesh & Yanam
29. Telangana
30. Rayalaseema
31. Tamilnadu, Puducherry & Karaikal
32. Coastal Karnataka
33. North Interior Karnataka
34. South Interior Karnataka
35. Kerala & Mahe
36. Lakshadweep

## SPATIAL DISTRIBUTION (% of Stations reporting)

% Stations	Category	% Stations	Category
76-100	Widespread (WS/Most Places)	26-50	Scattered (SCT/A Few Places)
51-75	Fairly Widespread (FWS/Many Places)	1-25	Isolated (ISOL)



Fog



Heavy Snow



Cold Wave



Heavy Rain



Dust Storm



Cold Day



Very Heavy Rain



Heat Wave



Ground Frost



Extremely Heavy Rain



Warm Night



Thunder & Lightning



Hot Day



Hailstorm



Hot & Humid



Dust Raising Winds



Strong Surface Winds

### COLOUR CODED WARNING

No Warning (No Action)

Watch (Be Aware)

Alert (Be Prepared To Take Action)

Warning (Take Action)

### Probabilistic Forecast

Terms	Probability of Occurrence (%)
Unlikely	< 25
Likely	25 - 50
Very Likely	50 - 75
Most Likely	> 75

### DEFINITION/CRITERIA

#### Rain/ Snow \*

Heavy: 64.5 to 115.5 mm/cm \*

Very Heavy: 115.6 to 204.4 mm/cm \*

Extremely Heavy: > 204.4 mm/cm \*

#### Heat Wave

When maximum temperature of a station reaches  $\geq 40^{\circ}\text{C}$  for plains and  $\geq 30^{\circ}\text{C}$  for hilly regions

(a) Based on Departure from normal

Heat Wave: Maximum Temperature Departure from normal  $4.5^{\circ}\text{C}$  to  $6.4^{\circ}\text{C}$ .

Severe Heat Wave: Maximum Temperature Departure from normal  $\geq 6.5^{\circ}\text{C}$

(b). Based on Actual maximum temperature

Heat Wave: When actual maximum temperature  $\geq 45^{\circ}\text{C}$ .

Severe Heat Wave: When actual maximum temperature  $\geq 47^{\circ}\text{C}$

(c). Criteria for heat wave for coastal stations

When maximum temperature departure is  $> 4.5^{\circ}\text{C}$  from normal. Heat Wave may be described provided maximum temperature  $\geq 37^{\circ}\text{C}$

#### Warm Night

When maximum temperature remains  $40^{\circ}\text{C}$

Warm Night: When minimum temperature departure  $4.5^{\circ}\text{C}$  to  $6.4^{\circ}\text{C}$ .

Severe Warm Night: When minimum temperature departure  $> 6.4^{\circ}\text{C}$ .

#### Cold Wave

When minimum temperature of a station  $\leq 10^{\circ}\text{C}$  for plains and  $\leq 0^{\circ}\text{C}$  for hilly regions.

(a). Based on departure

Cold Wave: Minimum Temperature Departure from normal  $-4.5^{\circ}\text{C}$  to  $-6.4^{\circ}\text{C}$ .

Severe Cold Wave: Minimum Temperature Departure from normal  $\leq -6.5^{\circ}\text{C}$

(b) Based on actual Minimum Temperature (for Plains only)

Cold Wave : When Minimum Temperature is  $\leq 4.0^{\circ}\text{C}$

Severe Cold Wave: When Minimum Temperature is  $\leq 2.0^{\circ}\text{C}$

(c) For Coastal Stations

When Minimum Temperature departure is  $\leq -4.5^{\circ}\text{C}$  & actual Minimum Temperature is  $\leq 15^{\circ}\text{C}$

#### Cold Day

When minimum temperature of a station  $\leq 10^{\circ}\text{C}$  for plains and  $\leq 0^{\circ}\text{C}$  for hilly regions

Based on departure

Cold Day: Maximum Temperature Departure from normal  $-4.5^{\circ}\text{C}$  to  $-6.4^{\circ}\text{C}$ .

Severe Cold Day: Maximum Temperature Departure from normal  $\leq -6.5^{\circ}\text{C}$

#### Fog

Phenomenon of small droplets suspended in air and the horizontal visibility  $< 1\text{km}$

Moderate Fog: When the visibility between 500-200 metres

Dense Fog: when the visibility between 50- 200 metres

Very Dense Fog: when the visibility  $< 50$  metres

#### Thunderstorm

Sudden electrical discharges manifested by a flash of light (Lightning) and a sharp rumbling sound (thunder)

#### Dust/Sand Storm

An ensemble of particles of dust or sand energetically lifted to great heights by a strong and turbulent wind.

#### Frost

Ice deposits on ground

Air temperature  $\leq 4^{\circ}\text{C}$  ( over Plains)

#### Squall

A strong wind that rises suddenly, lasts for atleast 1 minute.

Moderate: Wind speed 52-61 kmph

Severe: Wind speed 62-87 kmph

Very Severe: Wind speed  $> 87$  kmph

#### Sea State

Effect of various waves in the sea over specific area

Rough to very rough: Wind speed 41-62 kmph (22-33 knots) & Wave height 2.5-6 metre

High to very high: Wind speed 63-117 kmph ( 34-63 knots) & Wave height 6-14 metre

Phenomenal: Wind speed  $> 117$  kmph ( $> 63$  knots) & Wave height  $> 14$  metre

#### Cyclone

Cyclonic Storm: Wind speed 62-87 kmph (34-47 knots)

Severe Cyclonic Storm: Wind speed 88-117 kmph (48-63 knots)

Very Severe Cyclonic Storm: Wind speed 118-165 kmph (64 - 89 knots)

Extremely Severe Cyclonic Storm: Wind speed 166-220 kmph (90 -119 knots)

Super Cyclone Storm: Wind speed  $> 220$  kmph ( $> 119$  knots)

\* Red colour warning does not mean "Red Alert", Red colour warning means "Take Action".  
Forecast and Warning for any day is valid from 0830 hours IST of day till 0830 hours IST of next day.  
For more details, kindly visit <https://mausam.imd.gov.in> or contact: 011-2434-4599  
(Service to the Nation since 1875)

**Hot and Humid:** When maximum temperatures remains  $3^{\circ}\text{C}$  above normal along with the above normal relative humidity.